





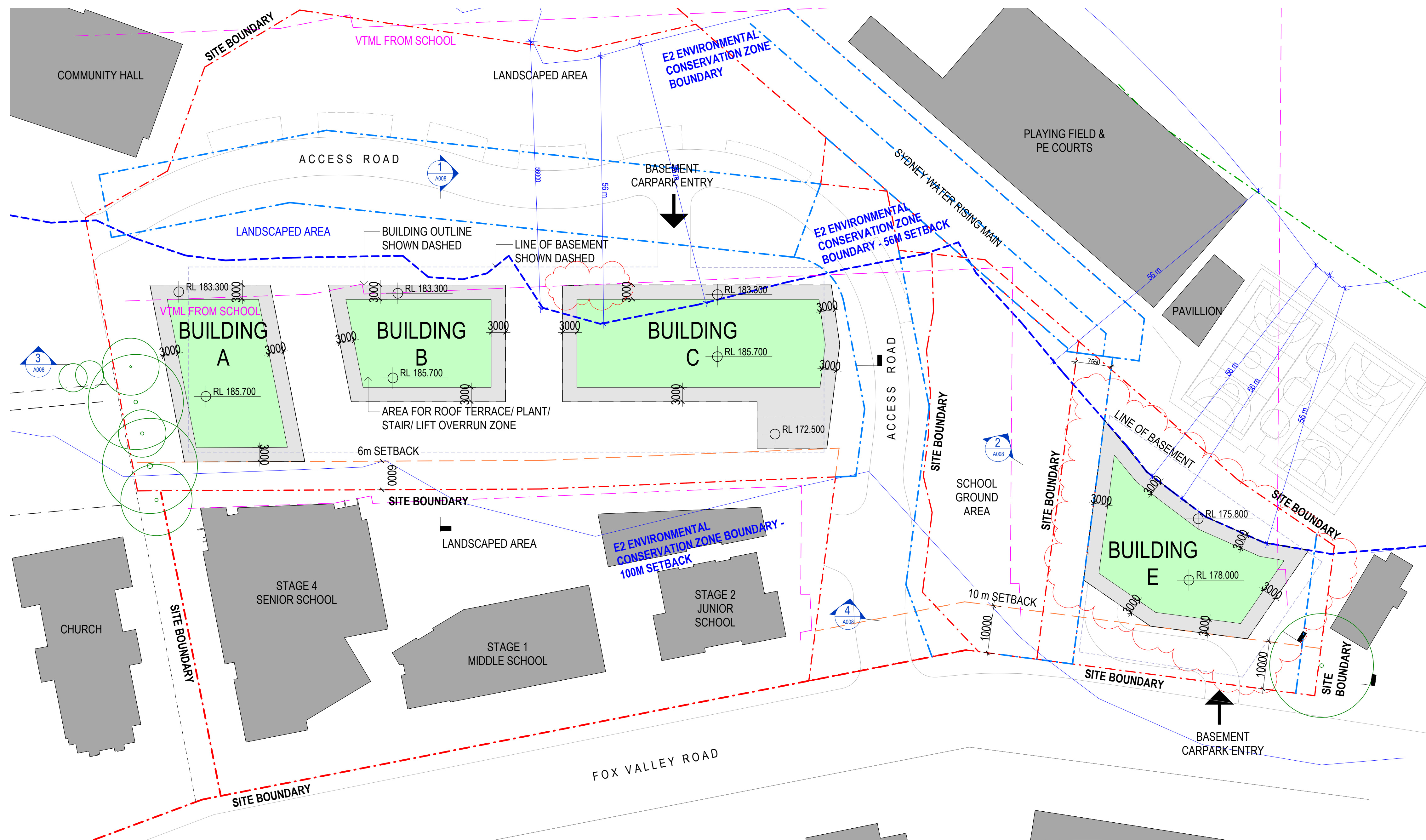


 SITE BOUNDARY
 SETBACK
 EASEMENT

	EXISTING BUILDINGS
	PROPOSED BUILDINGS
	LIFT/ STAIR/ PLANT / ROOF TERRACE ZONE
	ROOF
	LAND ZONING MAP R4 - HIGH DENSITY RESIDENTIAL
	LAND ZONING MAP B1 - NEIGHBOURHOOD CENTRE



1. PROPOSED BUILDING D REMOVED
2. REVISED SITE BOUNDARY
3. INCREASED ANNOTATION SIZE
4. BASEMENT RAMP TO BUILDING E MARKED
5. MINOR MODIFICATION TO BUILDING ENVELOPE
6. PLANT AREA UPDATED

Amendments		
Issue	Description	Date

Services

Insync Services

brett@insyncservices.com.au
02 9262 3400

Structure / Civil

TTW

Robertus.Pratikna@ttw.com.au, Stephen.Brain@ttw.com.au
02 9439 7288

Planning

Ethos Urban

moliver@ethosurban.com
02 9956 6962

Client
CAPITAL BLUESTONE
tzdun@capitalbluestone.com.au
02 8072 4707

This drawing is the copyright of Group GSA Pty Ltd and may not be altered, reproduced or transmitted in any form or by any means in part or in whole without the written permission of Group GSA Pty Ltd.
All levels and dimensions are to be checked and verified on site prior to the commencement of any work, making of shop drawings or fabrication of components. Do not scale drawings. Use figured Dimensions.

Group GSA Pty Ltd ABN 76 002 113 779
Level 7, 80 William St East Sydney NSW
Australia 2011
www.groupgsa.com

T +612 9361 4144 F +612 9332 3458

architecture interior design urban design landscape
nom architect M. Sheldon 3990

Project Title

'THE CANOPY' WAHROONGA

Drawing Title

SECTION 75W - URBAN FORM
CONTROL DIAGRAM - ROOF
PLAN

Plotted and checked by		NM/LL	
Verified	-	Approved	OG
Drawing Created (date)		Drawing Created (by)	NM/LL
2018			
Scale	Project No	Drawing No	Issue
1 : 500 @ 41	15044	A007	G

